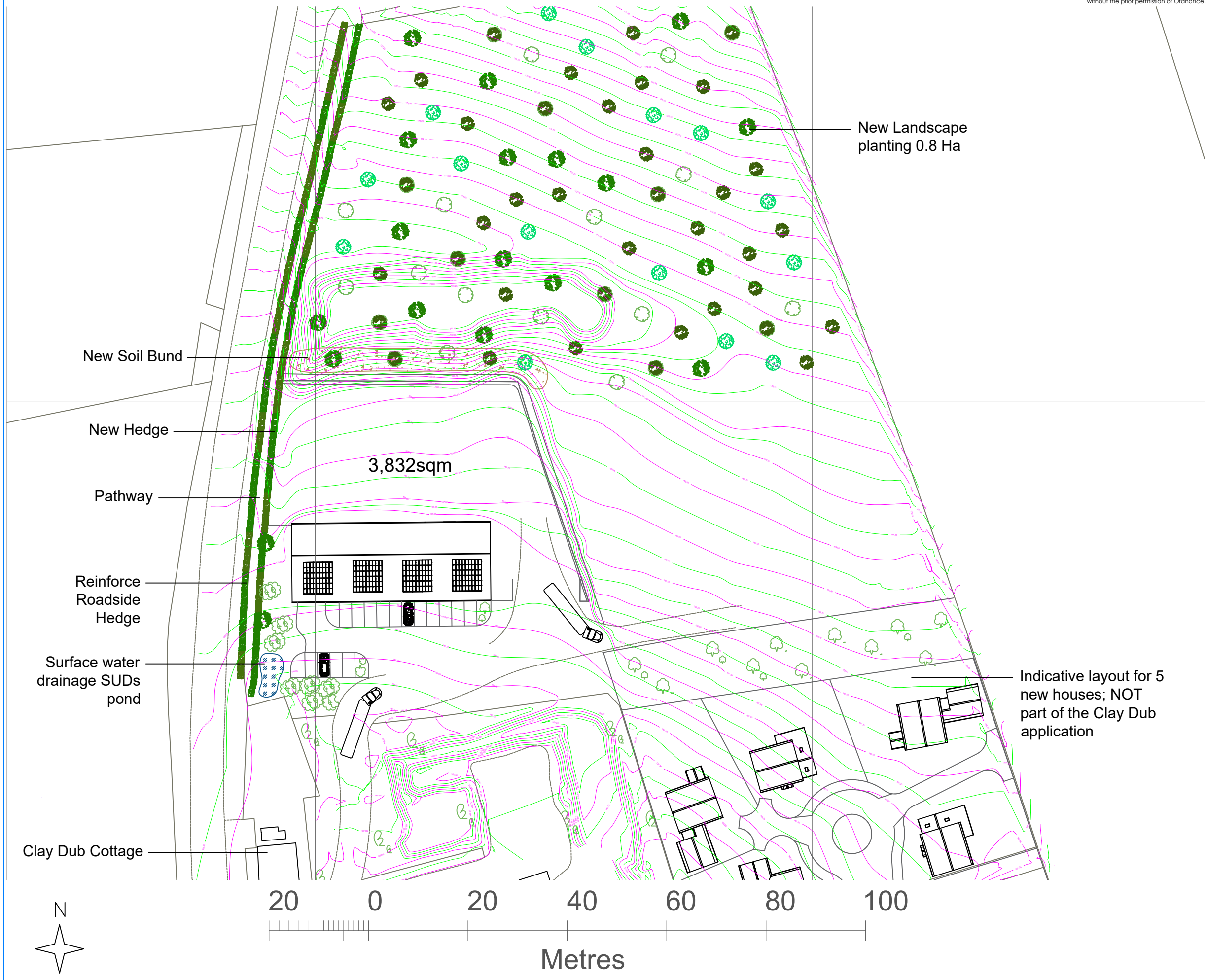


Clay Dub

● Crown Copyright and database rights 2017 OS 100035409
 Reproduction in whole or in part is prohibited
 without the prior permission of Ordnance Survey.

Notes:
 - Do not scale from this drawing
 - All dimensions are to be checked on site prior to construction.
 - Dimensions marked with an asterisk thus * are open site dimensions to be confirmed on site.
 - Should any discrepancy be found with this drawing please report to this office immediately.
 - This plan and its content is copyright of Smith&Garratt - © Smith&Garratt 2022. All rights reserved.
 Any redistribution or reproduction of part or all of the contents in any form is prohibited.



New Soil Bund

New Hedge

Pathway

New Landscape planting 0.8 Ha

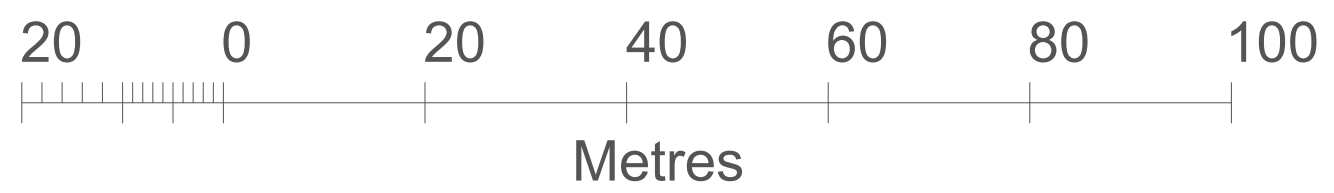
3,832sqm

Reinforce Roadside Hedge

Surface water drainage SUDs pond

Indicative layout for 5 new houses; NOT part of the Clay Dub application

Clay Dub Cottage



Rev	Date	Note	By	Chk
Status				
Landscaping Topo				
Project				
Clay Dub				
Client				
Clay Dub				
Drawing				
 HERITAGE · RURAL · PRIVATE CLIENT The Guildhall, Ladykirk, Berwick-upon-Tweed, TD15 1XL Tel: 01289 382 209 				
Drawn by				
Rachel Reeves				
Scale		Date		
1:750 @A3		23 May 2022		
Drawing Number			Rev	
MFL34-01			A	

Status

Landscaping Topo


Project


Clay Dub

Client

Clay Dub

Drawing



 HERITAGE · RURAL · PRIVATE CLIENT
 The Guildhall, Ladykirk,
 Berwick-upon-Tweed, TD15 1XL
 Tel: 01289 382 209


Drawn by

Rachel Reeves

Scale

1:750 @A3

Date

23 May 2022

Drawing Number

MFL34-01

Rev

A